



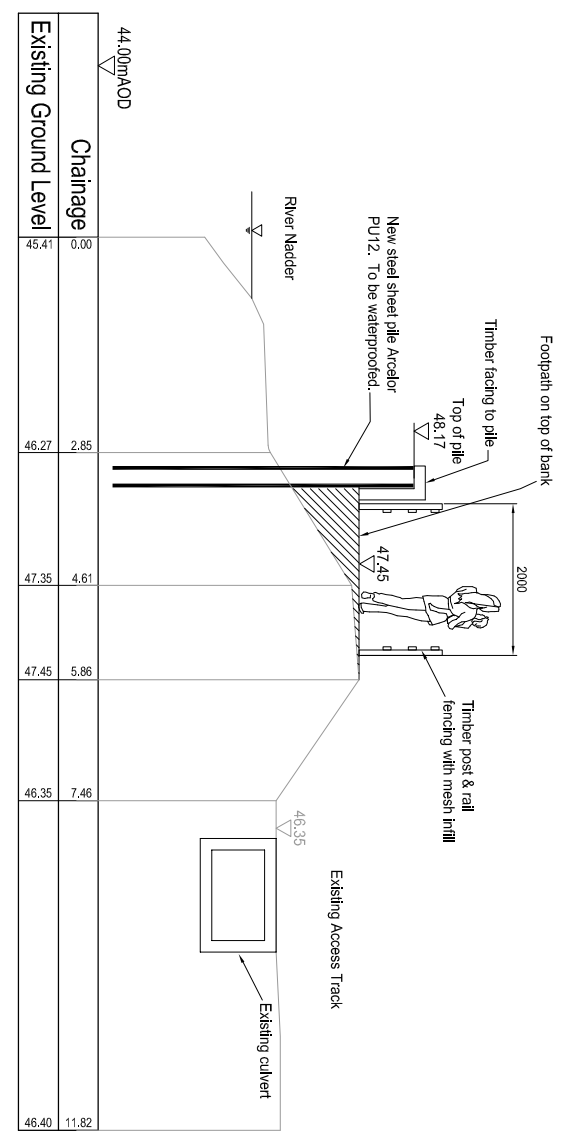


Key:

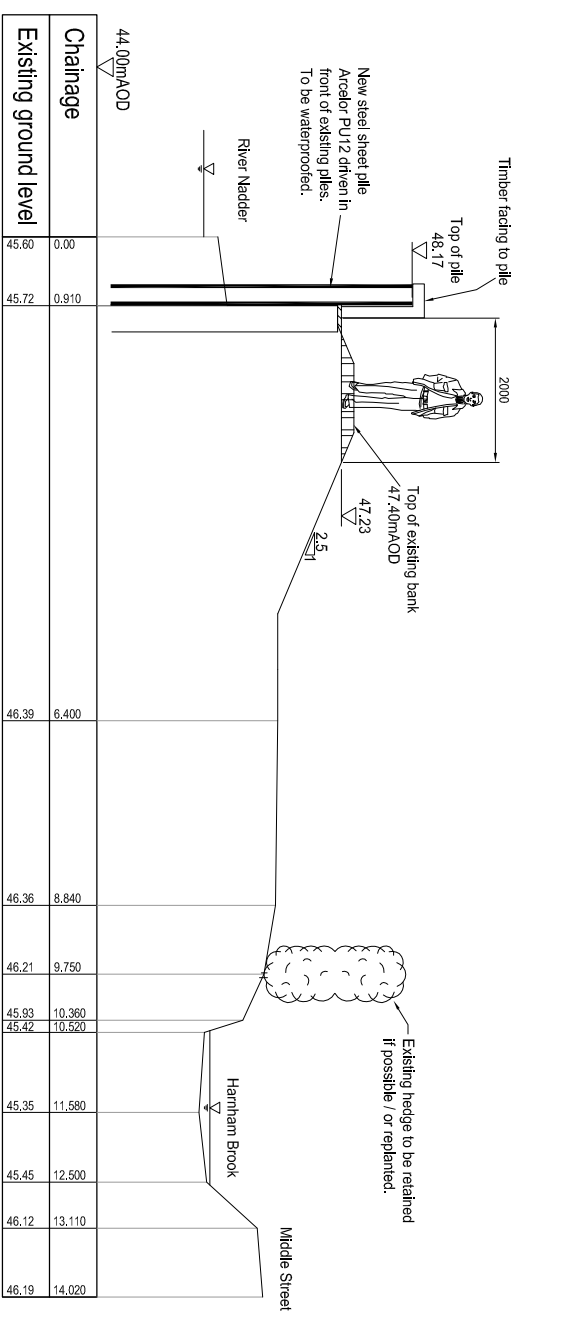
-  Imported fill material
-  Remove material from existing bank
-  Existing ground levels
-  Proposed ground levels

Notes:

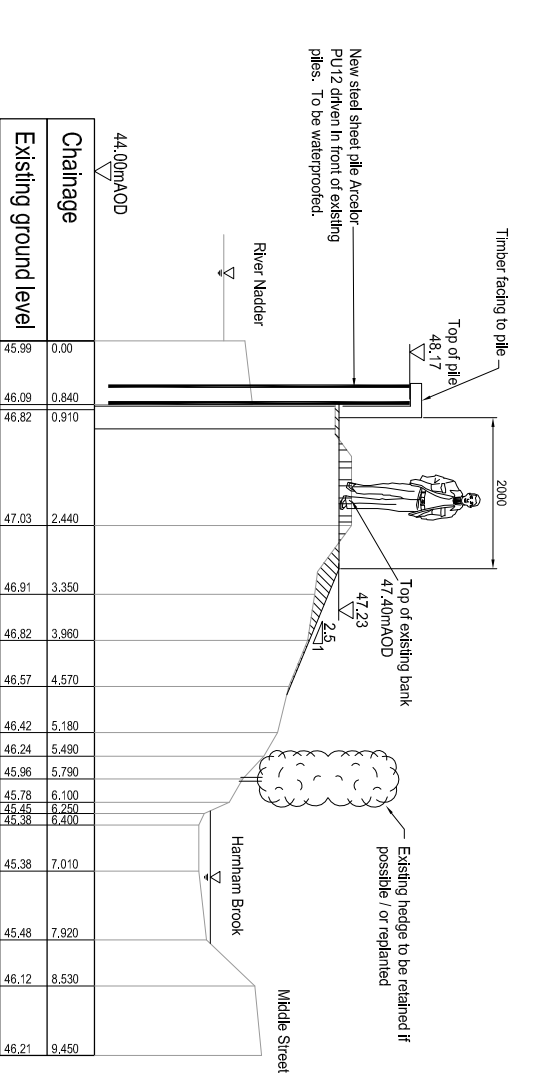
1. All dimensions shown are in mm unless otherwise stated.
2. All levels shown are in mAOD.
3. Banks to have 100mm final depth of topsoil & seed.
4. Vegetation to be cleared from works and working area prior to construction.
5. Sheet piles installed to 1:200 yr + 20% = 48.17m Flood defence level 47.78m
6. Banks to be constructed to 50mm above flood level to allow for settlement.



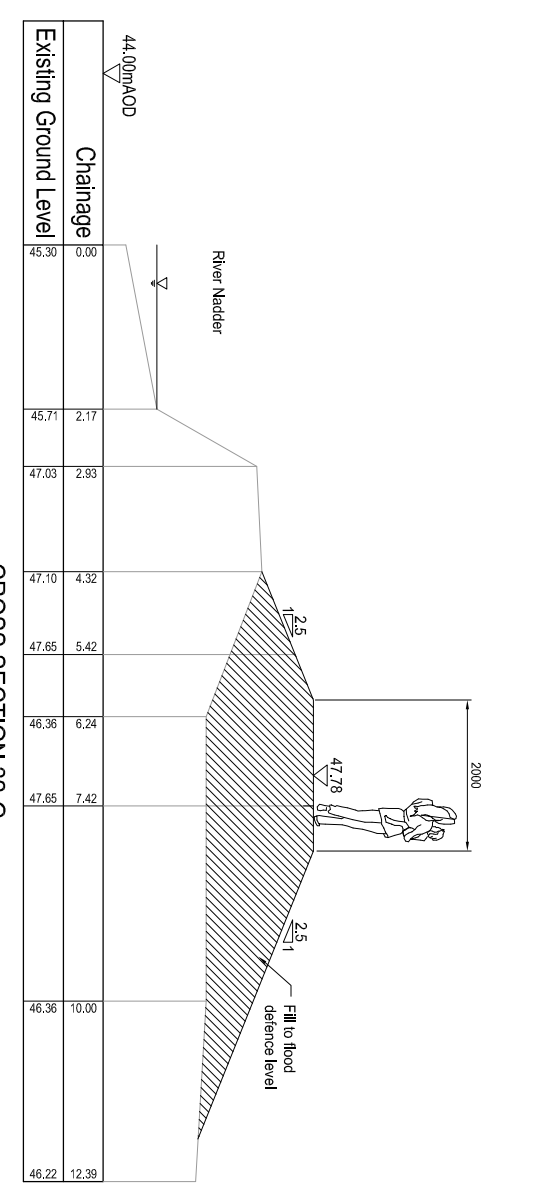
CROSS SECTION 32-D



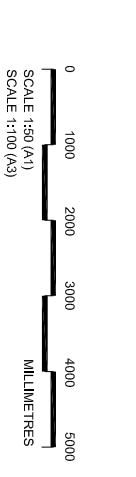
CROSS SECTION 32-F



CROSS SECTION 32-E



CROSS SECTION 32-G



FOR APPROVAL

Rev	By	Chkd	Appnd	Date	Description
A				20/05	



Halcrow Group Limited
 4th Floor, Filton Road, Stevenage, Essex, EN7 7JG
 T44 +44 (0) 1392 244522 F44 +44 (0) 1392 444001
 www.halcrow.com



Project
 HARNHAM
 FLOOD DEFENCE SCHEME

Drawing
 GYPSY LANE/MIDDLE STREET
 FLOODBANK DETAILS
 (SHEET 2 OF 2)

Drawn by: NAW	Date: 11/08/06
Checked by: NJC	Date: 11/08/06
Approved by: RPC	Date: 11/08/06
Drawing No: WNH/HAM/322	Revision: A