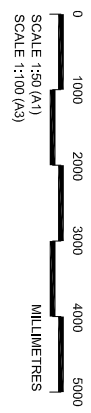
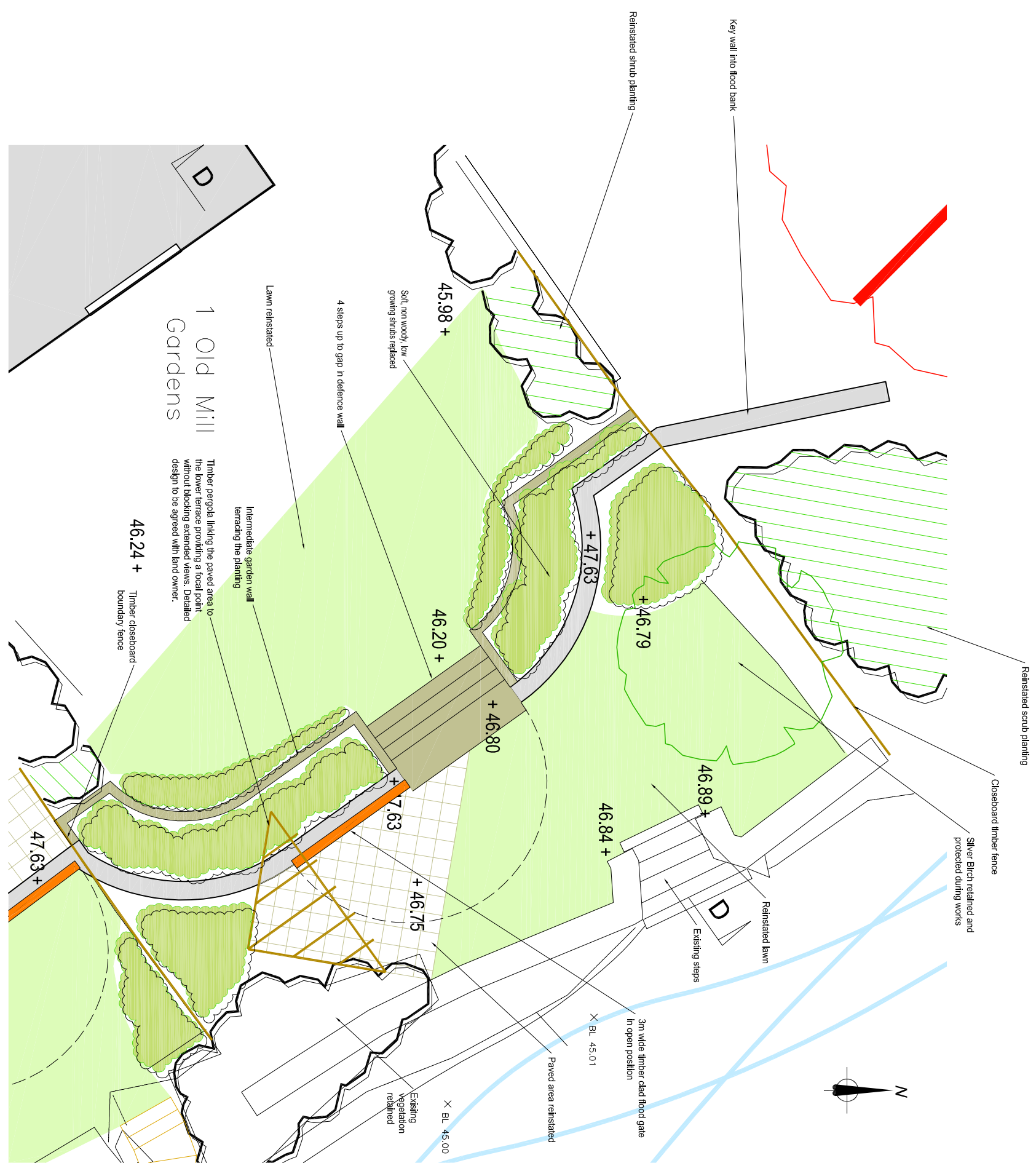


- Notes:**
1. All dimensions shown are in mm unless otherwise stated.
 2. All levels shown are in mAOD.

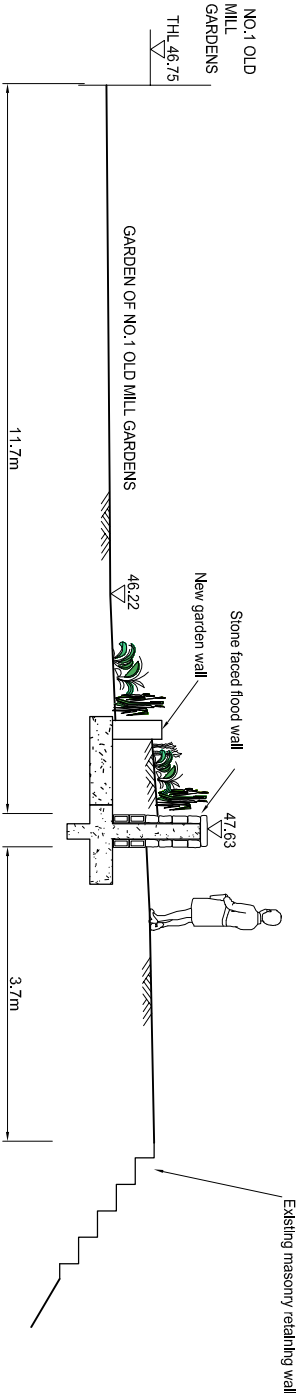
Key:

- River
- Defence Wall
- Flood Gate
- Grass
- Existing vegetation to remain
- Tree to be removed
- Tree to be retained
- Tree to be retained but reduce weight of canopy / pollard
- Proposed planting (Soft, low growing, non woody, Perennials)
- Paving
- Timber fence



CROSS SECTION D-D

SCALE 1:50 AT A1, 1:100 AT A3



1 Old Mill Gardens

Timber pergola linking the paved area to the lower terraces providing a focal point without blocking extended views. Detailed design to be agreed with land owner.

FOR APPROVAL

Rev	By	Chkd	Issued	Date	Description
A	AMW	NJC	RPC	11/08/06	1st issue for gate, stone wall and flood wall



Malcros
 Malcros Group Limited
 2 Any House, Filton Road, Soudon, Exeter, EX2 7LB
 Tel: +44 (0) 1392 442525 Fax: +44 (0) 1392 442071
 Email: sales@malcros.com www.malcros.com

HARRNHAM FLOOD DEFENCE SCHEME
1 OLD MILL GARDENS

Drawn by: AMW Date: 07/08/06
 Checked by: NJC Date: 11/08/06
 Approved by: RPC Date: 11/08/06
 Drawing No: **WNWHAM/350**
 Revision: **A**