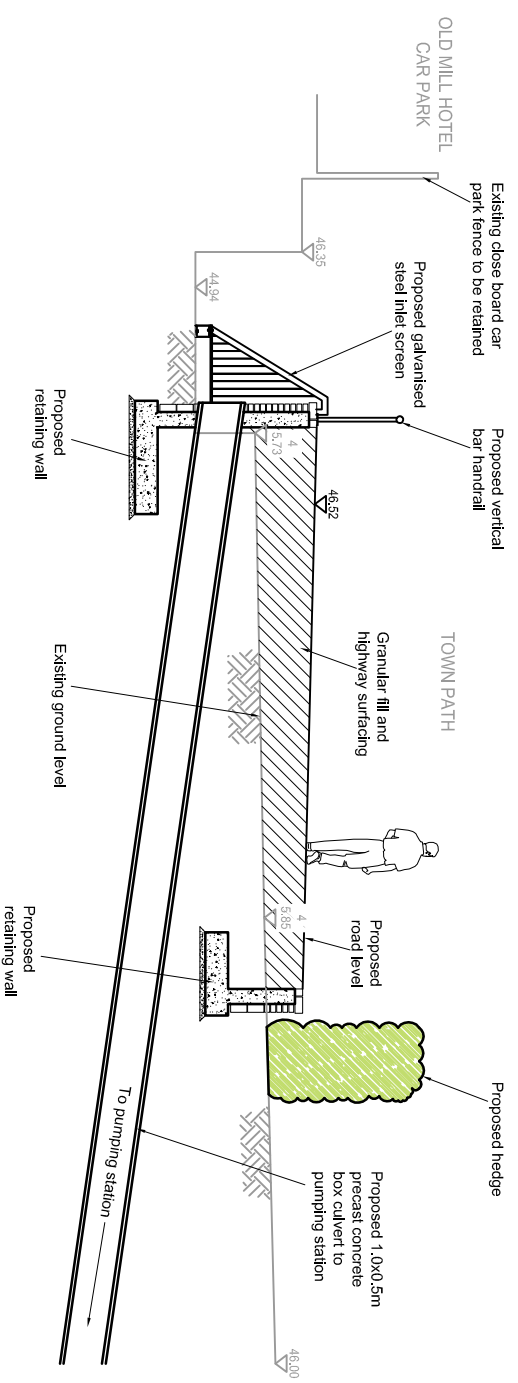
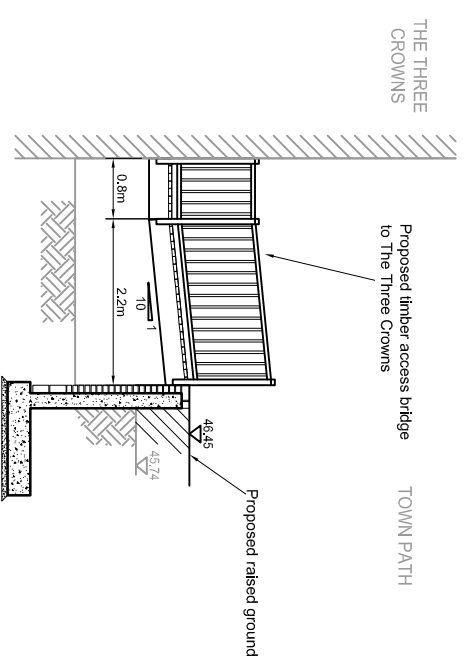


SECTION 36-H



SECTION 36-I

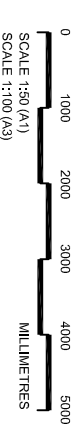


DETAIL 36-J

Key:
 Existing ground levels
 Proposed ground levels

Notes:

1. All dimensions shown are in mm unless otherwise stated.
2. All levels shown are in mAOD.
3. This drawing is to be read in conjunction with drawing number WNH/HAM/360.



FOR APPROVAL

Drawing Scale: 1:50 @ A1, 1:100 @ A3

Rev	By	Chkd	Approved	Date	Description
A	MSB	MC	30/08		Revisions to future updates



Halcrow Group Limited
 4th Floor, Falcon House, Station Square, Exeter, EX2 7LJ
 Tel: +44 (0) 1392 442222 Fax: +44 (0) 1392 442031
 Email: info@halcrow.com
 www.halcrow.com



Project:
 HARRNHAM
 FLOOD DEFENCE SCHEME

Drawing:
 TOWN PATH
 OLD MILL HOTEL &
 KINGFISHERS
 CROSS SECTIONS (2 OF 3)

Drawn By:	MSB	Check:	14/09/06
Checked By:	NJC	Date:	14/09/06
Approved By:	RPD	Date:	14/09/06
Drawing No:	WN/HAM/363	Revision:	A