

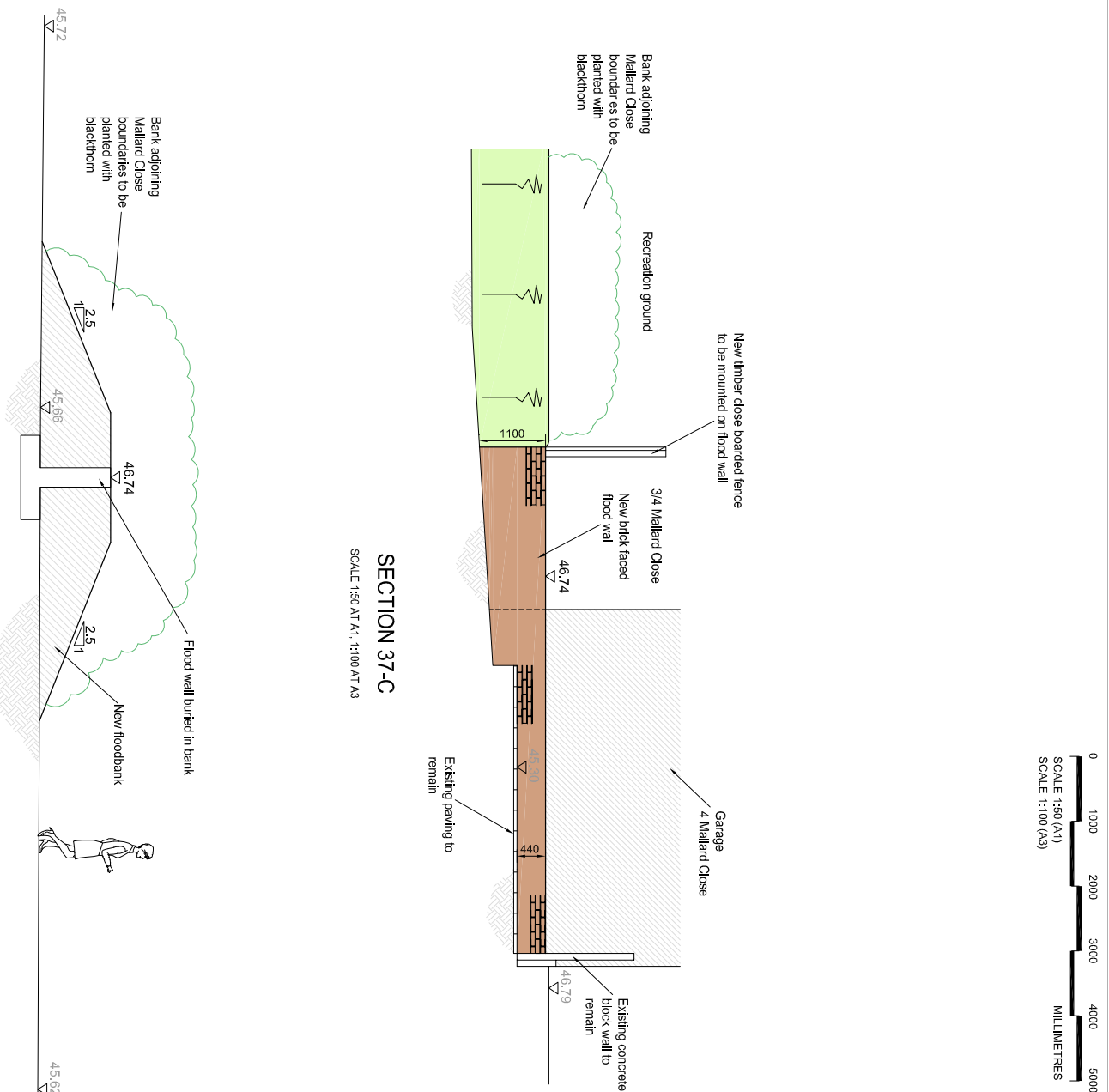


PLAN
SCALE 1:100 AT A1, 1:200 AT A3

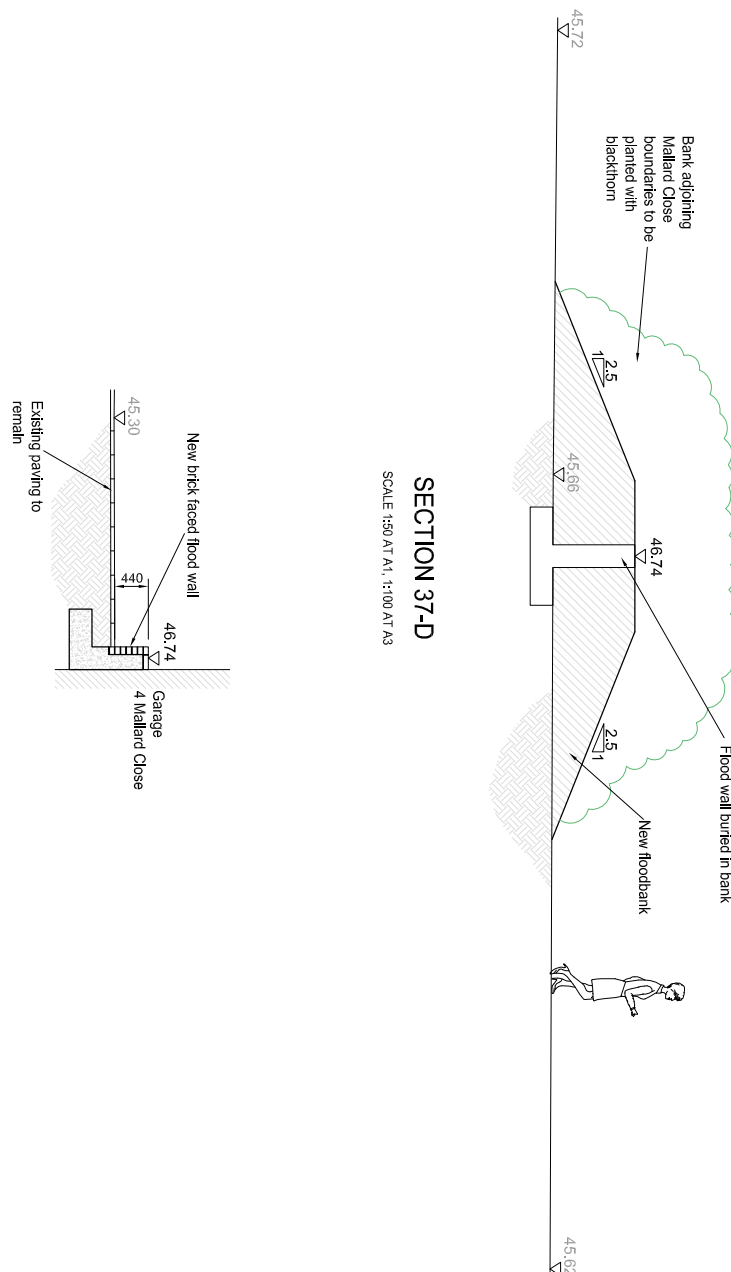
This page is reproduced from Ordnance Survey maps published by Her Majesty's Stationery Office on behalf of the Environment Agency. The Environment Agency is not responsible for any errors or omissions in this document and any reliance on this document is at the user's own risk. Licence Number: 03/770008

10
5
0
SCALE 1:100 (A1)
SCALE 1:200 (A3)
METRES

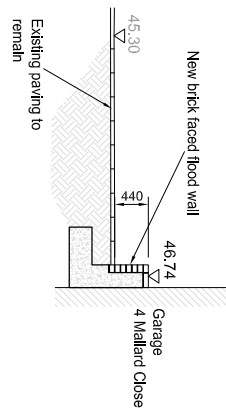
0 1000 2000 3000 4000 5000
SCALE 1:50 (A1)
SCALE 1:100 (A3)
MILLIMETRES



SECTION 37-C
SCALE 1:50 AT A1, 1:100 AT A3



SECTION 37-D
SCALE 1:50 AT A1, 1:100 AT A3



SECTION 37-E
SCALE 1:50 AT A1, 1:100 AT A3

- Notes:**
1. All dimensions shown are in mm unless otherwise stated.
 2. All levels shown are in mAOD.
 3. Banks to be constructed to 50mm above flood level to allow for settlement.
 4. Brick facing to match existing.

- Key:**
- +45.83 Existing ground levels
 - +45.83 Proposed ground levels
 - 370 370 Cross Section 37-A on drawing 370
 - 370 370
 - Tree to be retained but reduce weight of canopy / pollard.
 - Trees to be removed
 - Trees to be retained
 - Grassed slopes
 - Grassed bank crest
 - Defence planted with Blackthorn

FOR APPROVAL

Rev	By	Chkd	Approval	Date	Description

Client: **Environment Agency**

Project: **HARRNHAM FLOOD DEFENCE SCHEME**

Client Logo: **Malcrow**

Project: **RECREATION GROUND GENERAL ARRANGEMENT SHEET 2 of 3**

Drawn By: LKH Date: 31/08/06
 Checked By: NJC Date: 31/08/06
 Approved By: RPD Date: 31/08/06
 Drawing No: **WN/HHAM/376**
 Revision: -
 Drawing Scale: AS SHOWN